



*Fall Colorfest Hike
Timberland Hills Segment*

Two of our popular annual hikes with the Superior Lobe Chapter

*Winter Snow Shoe Hike
Hemlock Creek Segment*



No, there isn't any ice on the Ice Age Trail—You'll have to bring your own!

This trail, started in the 1950's, could be thought of as one heck-of-a long park. It is 1000+ miles long and passes through many parks and both public and private lands, all within Wisconsin. Our local chapter runs 53 miles (including some road walks) from northwest of Cumberland, east all the way into the Blue Hills.

It follows (as closely as it can) along the edge of the last glacier, which was about 12,000 years ago. There are all kinds of interesting rocks, pot hole lakes, and many ridges and gullies along the way, all due to glacial activity. Lots of wildlife, too!

The Superior Lobe Chapter members do most of the maintenance on the 43 miles of certified turf trail, and that's really pretty fun. Makin' and clearin' trail—yee-haw! Come Join Us! - websites below:

Local: <http://www.iceagetrail.org/volunteer/chapters/superior-lobe/>

More maps: <http://www.iceagetrail.org/trail-maps-guidebooks/>

FACEBOOK GROUP:


SuperiorLobeChapter

Walk With Us

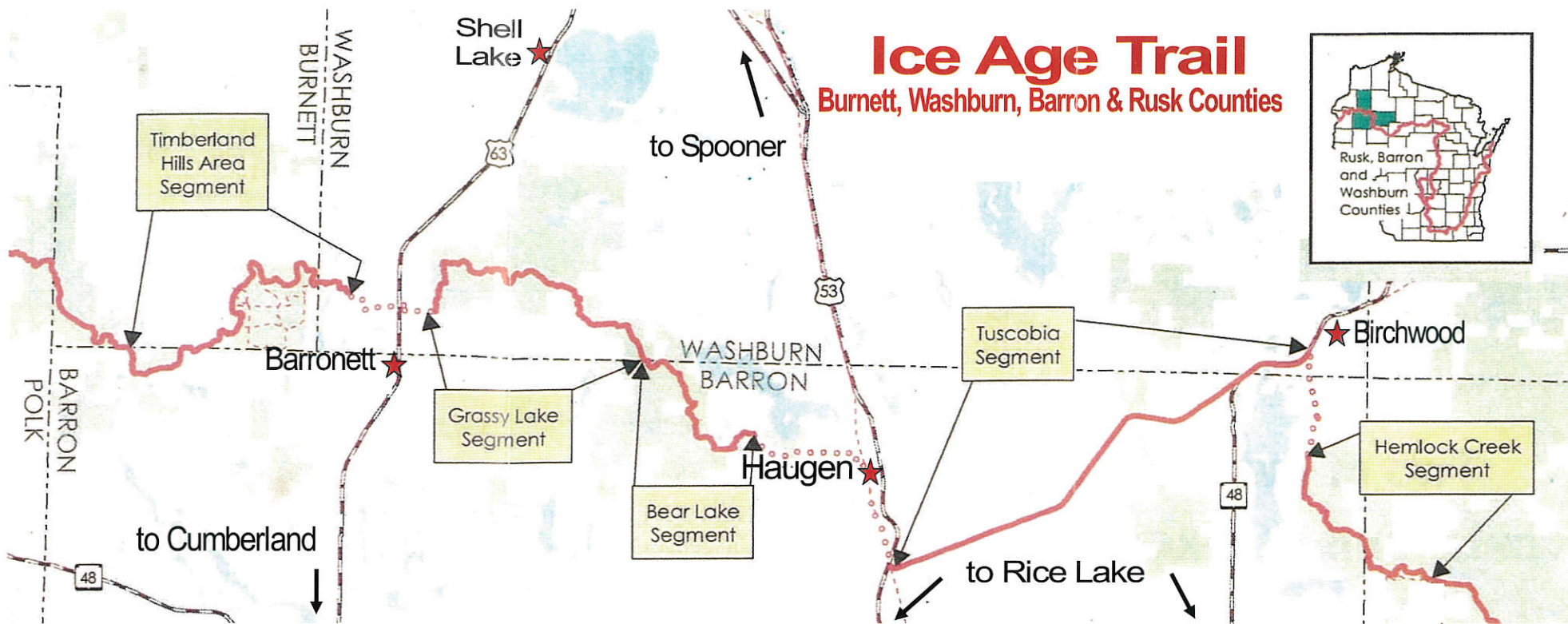
SUPERIOR LOBE CHAPTER



Ice Age National Scenic Trail

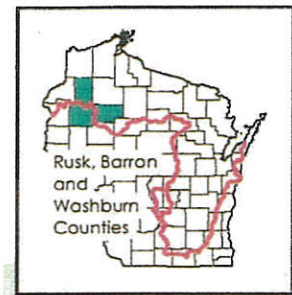


*Hikers enjoying the boardwalk
Bear Lake Segment*



Ice Age Trail

Burnett, Washburn, Barron & Rusk Counties



Timberland Hills

Trail information:

10.9 miles

Hilly terrain through ski area; scenic small pothole lakes

Access:

Lake 32 Road

45° 38.397' 45.63995000
-92° 7.121' -92.11868333

Leach Lake Road

45° 39.666' 45.66110000
-92° 1.009' -92.01681667

Grassy Lake

Trail information:

8.5 miles

County forest roads; scenic beaver inhabited lakes

Access:

Pershing Road

45° 39.223' 45.65388333
-91° 58.897' -91.97661600

30th Avenue

45° 38.334' 45.63890000
-91° 52.668' -91.87813333

Bear Lake

Trail information:

5.4 miles

Undulating, rolling wooded terrain; 190' wetland boardwalk

Access:

30th Avenue

45° 38.334' 45.63890000
-91° 52.688' -91.87813333

28th Avenue / Cty VV

45° 37.117' 45.61861667
-91° 49.629' -91.82715000

Tuscobia

Trail information:

11.2 miles

Follows multi-use trail; old railroad bed, much open trail

Access:

County Hwy SS

45° 34.336' 45.57226667
-91° 45.608' -91.76013333

Loch Lomond Blvd

45° 38.666' 45.64443333
-91° 34.03' -91.56716667

Hemlock Creek

Trail information:

7.0 miles

Rolling county forest; optional 3 mile loop around Hemlock Creek.

Access:

Finohorn Road

45° 36.688' 45.61146667
-91° 34.014' -91.56690000

County Hwy F

45° 33.99' 45.56650000
-91° 30.108' -91.50180000